KOTTAKKAL

DISTRICT NAME :MALAPPURAM

Delimitation Commission, Kerala

Date : 13-10-2025

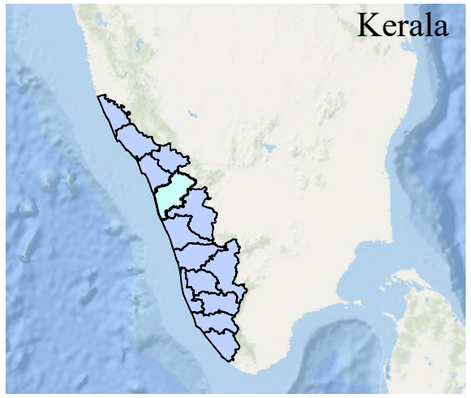

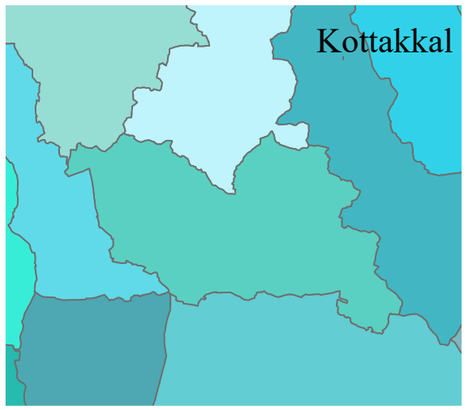

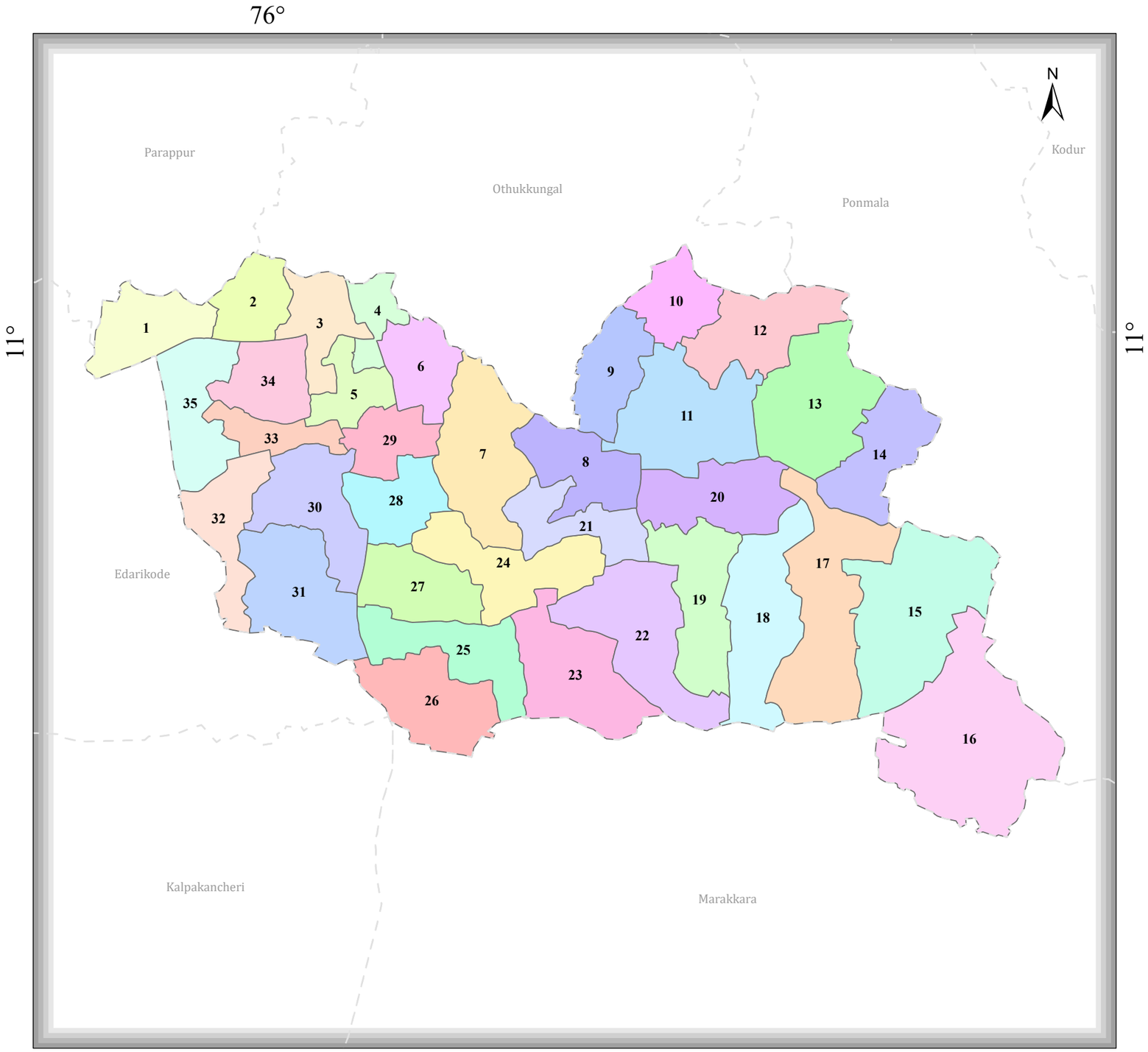

WARD BOUNDARY

- 1-CHANGUVETTY
- 2-CHUNDA
- 3-KOTTAKKAL TOWN
- 4-PARAYIL STREET
- 5-MYTHRI NAGAR
- 6-PALAPPURA
- 7-ATHANIKKAL
- 8-KAVATHIKKALAM
- 9-KALLADA
- 10-VALIYAPARAMBU
- 11-WEST VILLOOR
- 12-PAPPAYI
- 13-EAST VILLUR
- 14-KOORIYAD
- 15-MULIYANKOTTA
- 16-MARAVATTAM
- 17-INDIANOOR
- 18-INDIANOOR WEST
- 19-KOTTOOR
- 20-PANIKKAR KUNDU
- 21-CHEENAMBUTHUR
- 22-MUNDIYANTHARA
- 23-MADRASAPPADI
- 24-AMAPPARA
- 25-ALINCHUVADU
- 26-KUTTIPPURAM
- 27-POOZHIKKUNNU
- 28-NAYADIPPARA
- 29-KOTTAPADI
- 30-PULIKKODU
- 31-PALATHARA
- 32-GANDHI NAGAR
- 33-THOKKAMPARA
- 34-CHANGUVETTYKKUNDU
- 35-KHURBANI

Kilometers

0 0.5 1 2 3 4

Technology Support : Information Kerala Mission